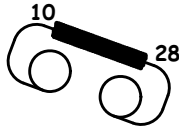
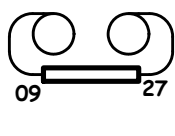
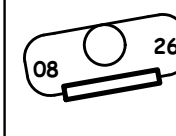
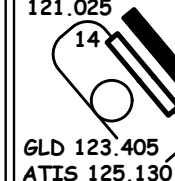
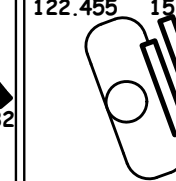
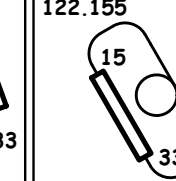
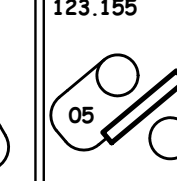

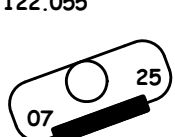
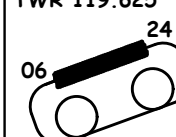

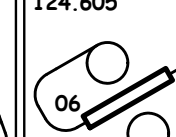
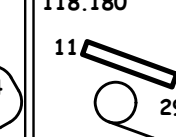
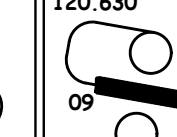
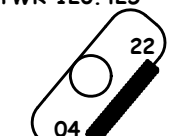
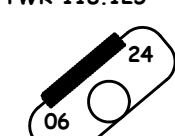
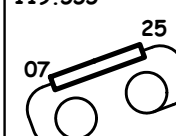


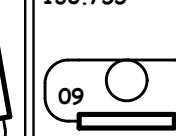
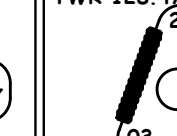
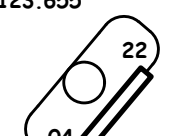
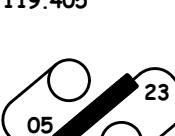
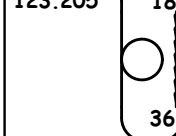

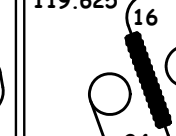
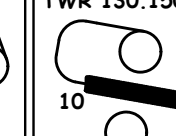
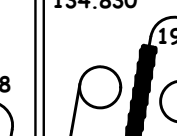
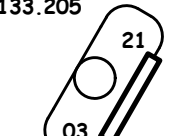
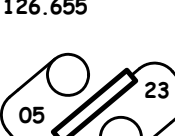


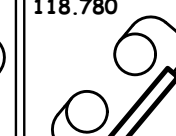
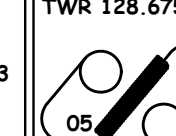
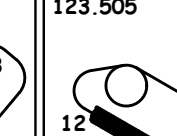
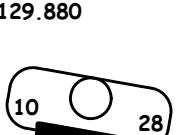
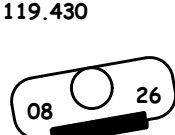


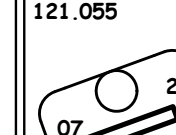
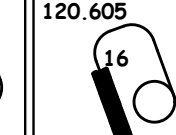

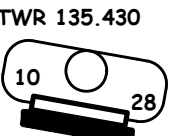

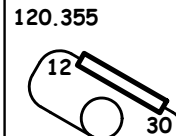
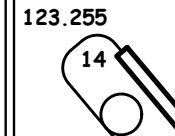
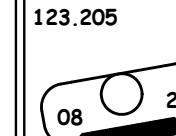
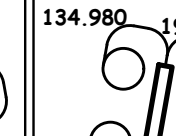
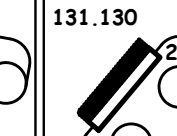
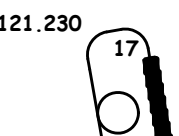


|   |   |  |  |   |  |  |
|---|---|--|--|---|--|--|
| <p>Ambri<br/>988m<br/>118.530</p> <p><b>A</b></p>   | <p>Amlikon<br/>417m<br/>120.130</p> <p><b>A</b></p>    | <p>Bellechasse<br/>435m<br/>122.380</p> <p><b>B</b></p>                                 | <p>Bern-Belp<br/>510m TWR<br/>121.025</p> <p><b>B</b></p>  <p>GLD 123.405<br/>ATIS 125.130</p>    | <p>Beromünst-Lu<br/>654m<br/>122.455</p> <p><b>B</b></p>    | <p>Bex<br/>400m<br/>122.155</p> <p><b>B</b></p>             | <p>Biel-Kapp.<br/>438m<br/>123.155</p> <p><b>B</b></p>                                      |
| <p>Birrfeld<br/>396m<br/>123.555</p> <p><b>B</b></p>  <p>GLD 119.830</p>                              | <p>Bressaucourt<br/>568m<br/>122.055</p> <p><b>B</b></p>   | <p>Buochs<br/>444m<br/>TWR 119.625</p> <p><b>B</b></p>  <p>INFO 134.130</p>             | <p>Buttwil<br/>723m<br/>122.155</p> <p><b>B</b></p>   | <p>Courtelary<br/>685m<br/>124.605</p> <p><b>C</b></p>      | <p>Dittingen<br/>536m<br/>118.180</p> <p><b>D</b></p>       | <p>Ecuvillens<br/>699m<br/>120.630</p> <p><b>E</b></p>                                      |
| <p>Emmen<br/>429m<br/>TWR 120.425</p> <p><b>E</b></p>  <p>INFO 134.130</p>                            | <p>Eplatures, les<br/>1025m<br/>TWR 118.125</p> <p><b>E</b></p>    | <p>Fricktal-Sch.<br/>545m<br/>119.555</p> <p><b>F</b></p>                               | <p>Grenchen<br/>430m<br/>TWR/RMZ 120.105</p> <p><b>G</b></p>  <p>GLD 127.580<br/>ATIS 121.105</p> | <p>Gruyères<br/>688m<br/>124.680</p> <p><b>G</b></p>        | <p>Hausen a. Alb<br/>588m<br/>130.755</p> <p><b>H</b></p>   | <p>Kägiswil<br/>465m<br/>TWR 128.475</p> <p><b>K</b></p>  <p>INFO 134.130</p>               |
| <p>La Côte-Prg.<br/>412m<br/>123.655</p> <p><b>L</b></p>   | <p>Langenthal<br/>480m<br/>119.405</p> <p><b>L</b></p>    | <p>Lausanne-Ble.<br/>622m<br/>123.205</p> <p><b>L</b></p>  <p>APP<br/>INFO 118.830</p> | <p>Locarno<br/>198m<br/>TWR 134.825</p> <p><b>L</b></p>  <p>GLD 122.480<br/>ATIS 133.455</p>     | <p>Lodrino<br/>259m<br/>119.625</p> <p><b>L</b></p>        | <p>Meiringen<br/>577m<br/>TWR 130.150</p> <p><b>M</b></p>  | <p>Mollis<br/>447m<br/>134.830</p> <p><b>M</b></p>   |
| <p>Montricher<br/>664m<br/>133.205</p> <p><b>M</b></p>    | <p>Môtiers<br/>732m<br/>126.655</p> <p><b>M</b></p>    | <p>Münster<br/>1328m<br/>122.080</p> <p><b>M</b></p>                                  | <p>Neuchâtel<br/>435m<br/>123.605</p> <p><b>N</b></p>   | <p>Olten<br/>416m<br/>118.780</p> <p><b>O</b></p>         | <p>Payerne<br/>445m<br/>TWR 128.675</p> <p><b>P</b></p>   | <p>Ragaz(Bad)<br/>493m<br/>123.505</p> <p><b>R</b></p>                                    |
| <p>Raron<br/>636m<br/>129.880</p> <p><b>R</b></p>   | <p>Saanen<br/>1008m<br/>119.430</p> <p><b>S</b></p>    | <p>Samedan<br/>1707m<br/>AFIS 135.325</p> <p><b>S</b></p>  <p>ATIS 136.600</p>        | <p>San Vittore<br/>265m<br/>(HEL 159.850)</p> <p><b>S</b></p>                                   | <p>Schaffhausen<br/>463m<br/>121.055</p> <p><b>S</b></p>  | <p>Schänis<br/>416m<br/>120.605</p> <p><b>S</b></p>       | <p>Sion<br/>482m<br/>TWR 118.275<br/>ATIS 130.630</p> <p><b>S</b></p>  <p>GLD 118.275</p> |
| <p>St Gallen Alt.<br/>398m<br/>TWR 135.430</p> <p><b>S</b></p>  <p>GLD 120.180<br/>ATIS 123.780</p> | <p>St Stephan<br/>1007m<br/>120.055</p> <p><b>S</b></p>    | <p>Speck-Fehra.<br/>536m<br/>120.355</p> <p><b>S</b></p>                              | <p>Thun<br/>560m<br/>123.255</p> <p><b>T</b></p>    | <p>Wangen L.<br/>407m<br/>123.205</p> <p><b>W</b></p>     | <p>Winterthur<br/>457m<br/>134.980</p> <p><b>W</b></p>    | <p>Yverdon<br/>433m<br/>131.130</p> <p><b>Y</b></p>                                       |
| <p>Zweisimmen<br/>935m<br/>121.230</p> <p><b>Z</b></p>    | <p><b>www.gliding.ch - Groupe genevois de Vol à Voile</b></p> <p>ATTENTION : informations sans garantie. Seul l'AIP fait foi.<br/>signaler les erreurs à <a href="mailto:info@gliding.ch">info@gliding.ch</a></p> <p>GENEVE INFO 126.350<br/>GENEVE DELTA 119.175<br/>ATIS PLANEUR GENEVE 124.755<br/>BALE T1-T3 134.680<br/>BALE INFO 130.900<br/>VàV WEST A/A 125.030<br/>VàV ALPES A/A 123.680</p> <p>version du 26 mars 2020 <a href="http://www.gliding.ch/ChVoltes.pdf">www.gliding.ch/ChVoltes.pdf</a></p> |  |  |   |  |  |